

MR-2009-094  
City of Chattanooga  
c/o Bill Payne

RESOLUTION NO. 26063

A RESOLUTION DECLARING SURPLUS THE CITY'S INTEREST IN PROPERTY OWNED JOINTLY BY THE CITY AND HAMILTON COUNTY PART OF THE ENTERPRISE SOUTH INDUSTRIAL PARK, TAX MAP NO. 130-001.01, AS SHOWN ON THE ATTACHED MAPS AND MADE A PART HEREOF BY REFERENCE, AND AUTHORIZING THE MAYOR OR HIS DESIGNEE TO EXECUTE A CONSERVATION EASEMENT FOR SAID PROPERTY IN FAVOR OF THE U.S. FISH AND WILDLIFE SERVICE FOR THE PROTECTION OF THE LARGE FLOWERED SKULLCAP (CS. MONTANA).

---

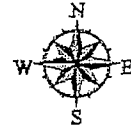
BE IT RESOLVED BY THE CITY COUNCIL OF THE CITY OF CHATTANOOGA, TENNESSEE, That there be and is hereby declared surplus the City's interest in property jointly owned by the City and Hamilton County and part of the Enterprise South Industrial Park, Tax Map Nos. 130-001.01, as shown on the attached map and made a part hereof by reference.

BE IT FURTHER AUTHORIZED, That the Mayor, or his designee, be and is hereby authorized to execute a conservation easement for said property in favor of the U.S. Fish and Wildlife Service for the protection of the Large Flowered Skullcap (CS. Montana).

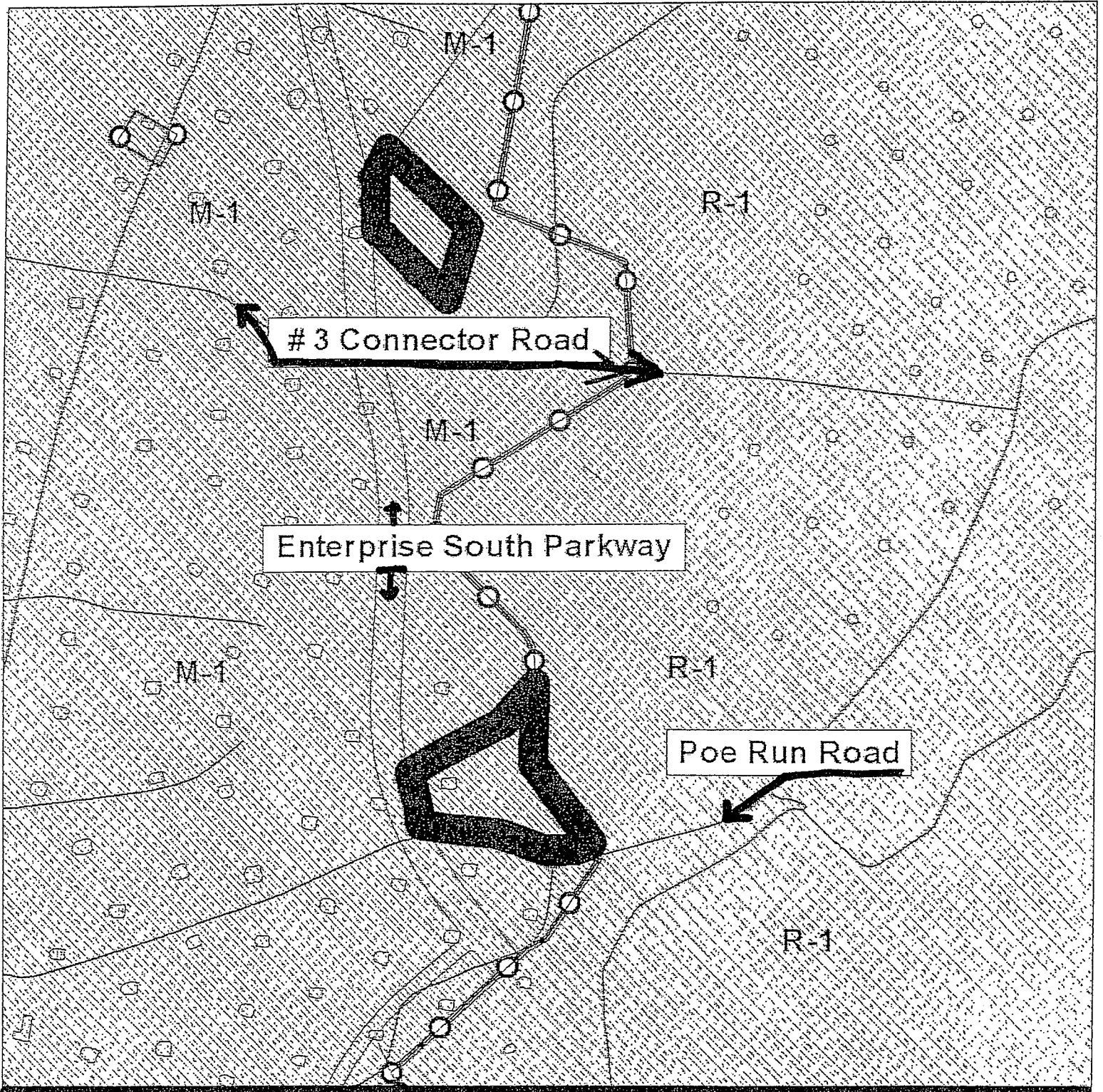
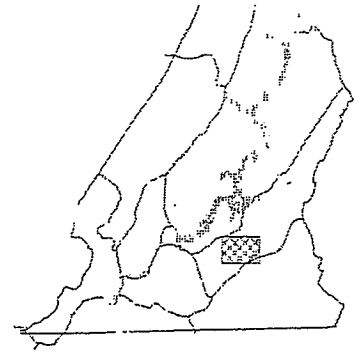
ADOPTED: September 8, 2009

/add


CHATTANOOGA  
CASE NO: 2009-0094  
PC MEETING DATE: 6/8/2009  
MR: TO CONVEY EASEMENT



1 in. = 900.0 feet



PLANNING COMMISSION RECOMMENDATION FOR CASE NO. MR-2009-094: Approve



NUMBER THREE CONNECTOR RD

STILL HOLLOW RD

NUMBER TWO CONNECTOR RD

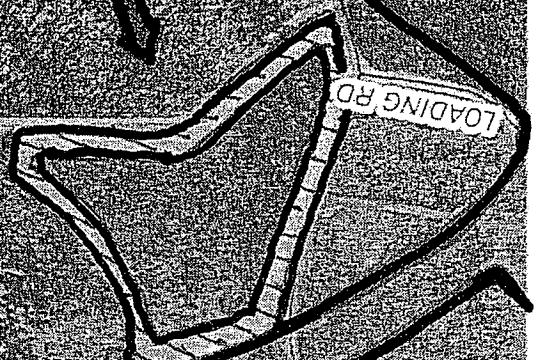

NUMBER ONE CONNECTOR RD

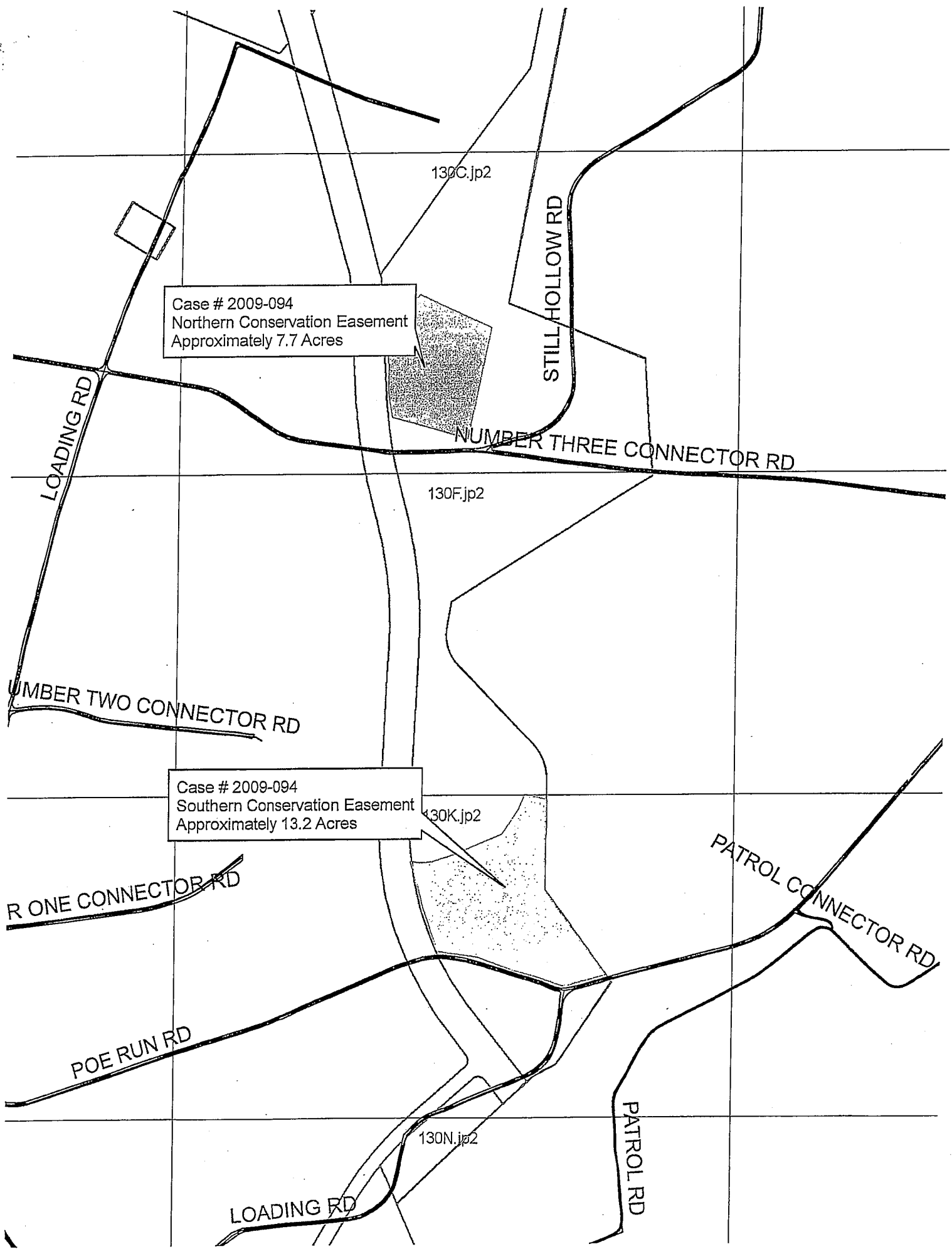
LOADING RD

LOADING RD

PATROL RD

POE RUN RD





Case # 2009-094  
Northern Conservation Easement  
Approximately 7.7 Acres

Case # 2009-094  
Southern Conservation Easement  
Approximately 13.2 Acres

130C.jp2

130F.jp2

130K.jp2

130N.jp2